

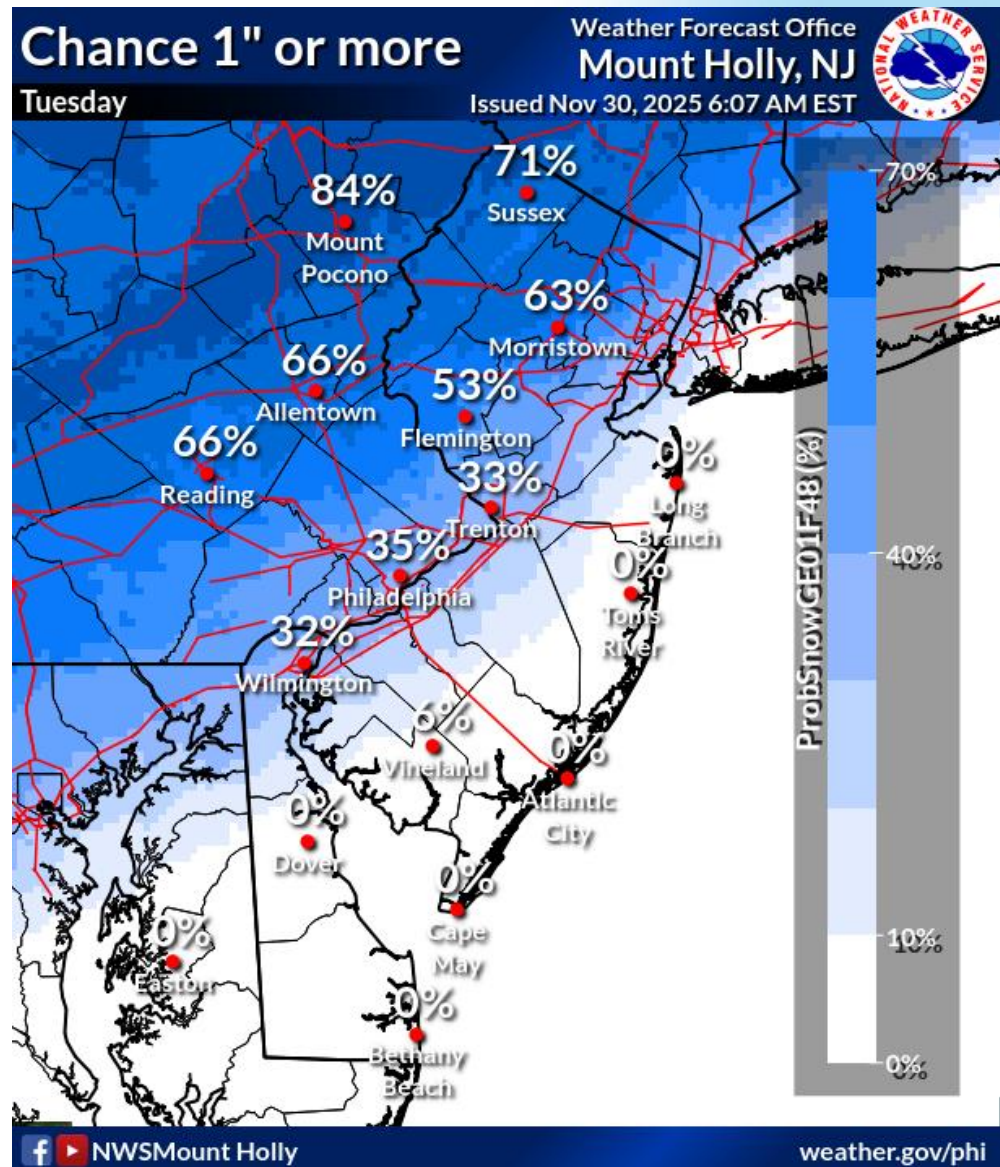
Rain and Snow Storm

December 2, 2025





Decision Support Briefing #1
As of: 7 AM Sunday, Nov 30, 2025

What Has Changed?

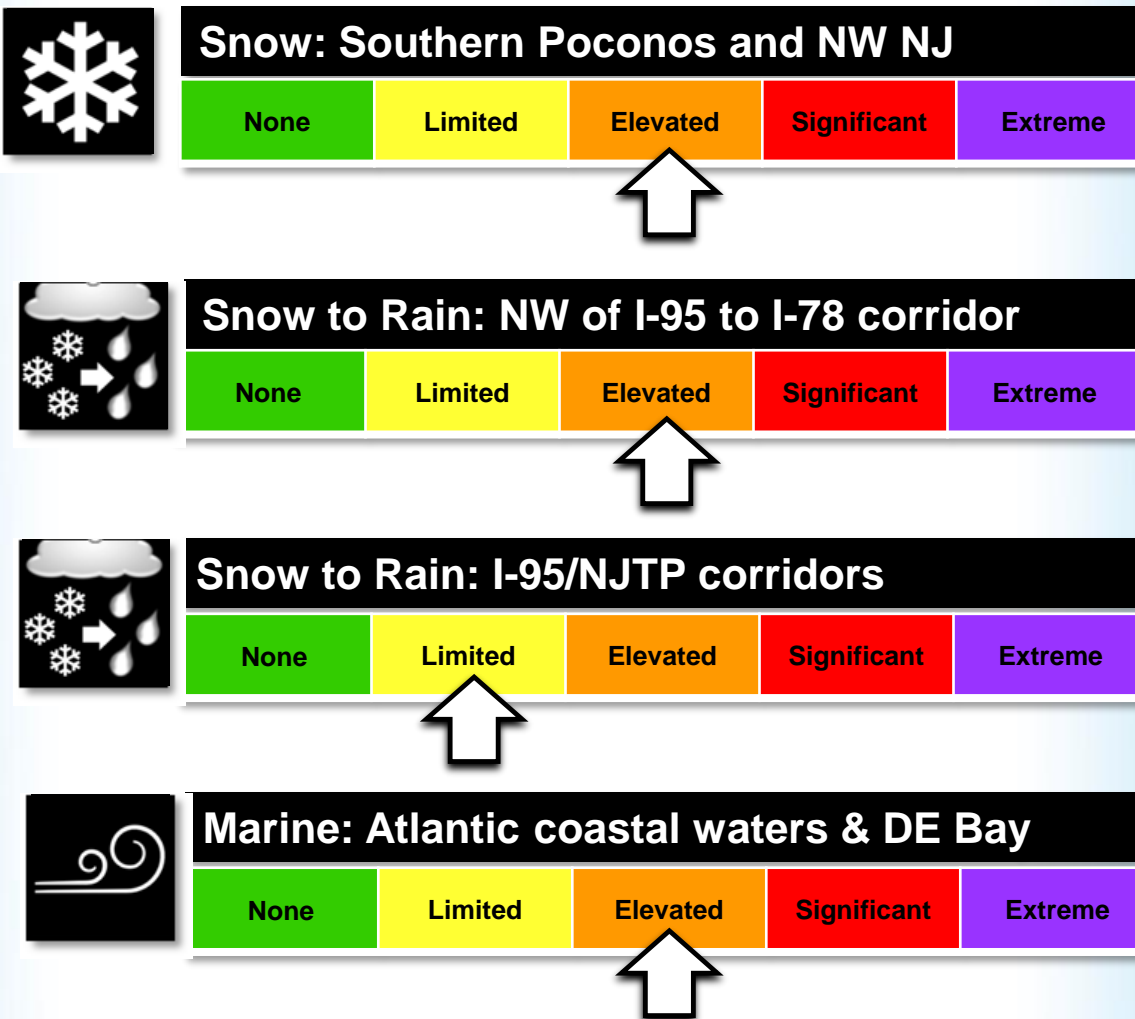
- ✓ *Initial briefing package*



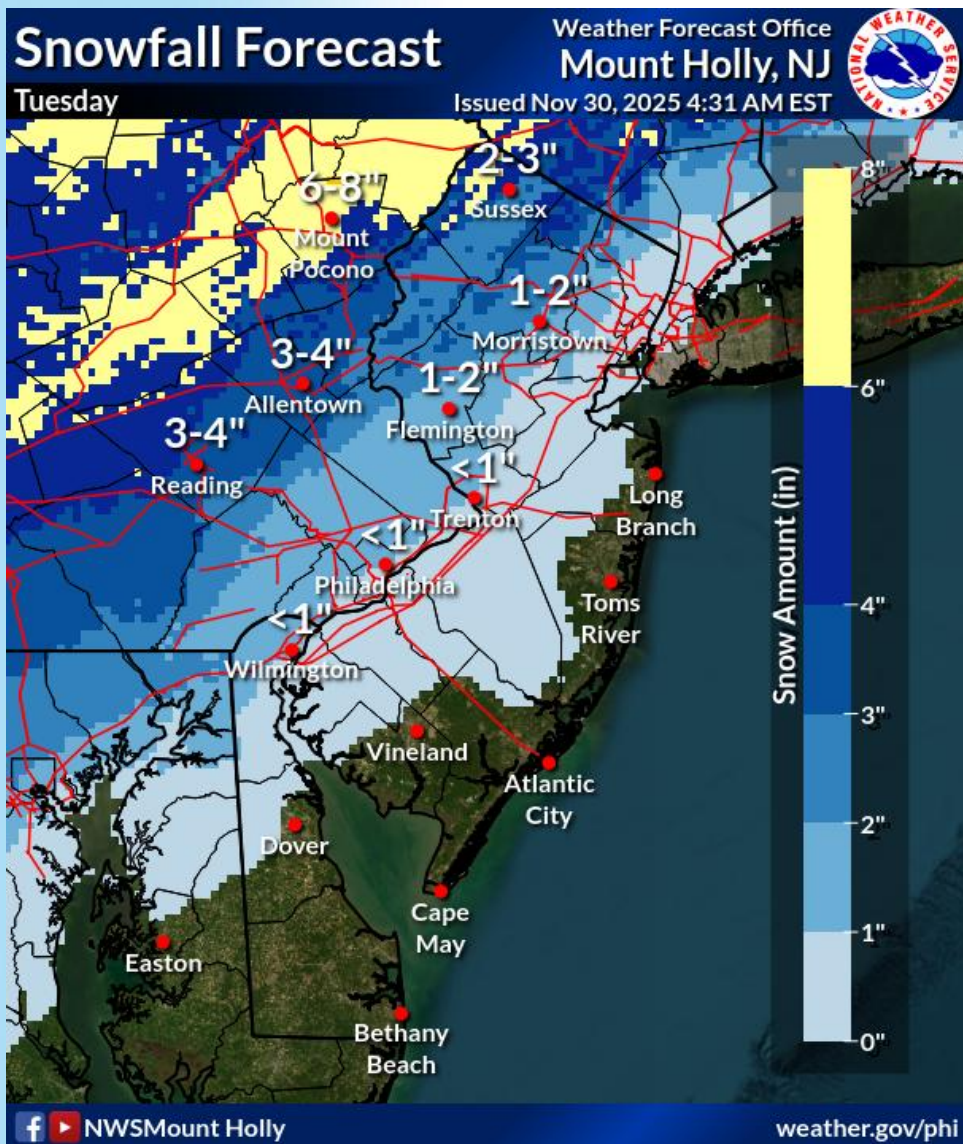
Main Points For December 2nd Storm

Hazard	Impacts	Location	Timing
Snow 	<p>Snowfall accumulations of 4-8" possible. Snowfall rates in excess of 1" per hour possible. <u>Snow could impact the morning and evening commutes.</u></p>	<p>Southern Poconos and northwest New Jersey</p>	<p>Early Tuesday morning through Tuesday evening.</p>
Snow to Rain 	<p>Snowfall accumulations of 1-4" possible. Snowfall rates of 0.5" to 1" per hour possible. <u>Snow could impact the morning commute.</u></p>	<p>Portions of eastern PA, central and northern NJ northwest of the I-95 corridor into the I-78 corridor</p>	<p>Early Tuesday morning through midday Tuesday. <u>Snow changing to rain by Tuesday afternoon.</u></p>
Snow to Rain 	<p>Snowfall accumulations near 1" or less possible. Snow could impact the morning commute.</p>	<p>I-95 and NJTP corridors, including Philadelphia, Trenton, and Wilmington</p>	<p>Early Tuesday morning. <u>Any snow quickly changing to rain by mid-morning.</u></p>
Marine 	<p>Gale force wind gusts possible. Winds 20-30 kts and seas 5-8 feet possible. Conditions will be hazardous to small craft.</p>	<p>Delaware Bay and Atlantic Coastal waters adjacent to New Jersey and Delaware</p>	<p>Tuesday afternoon through Tuesday night.</p>

Summary of Greatest Impacts



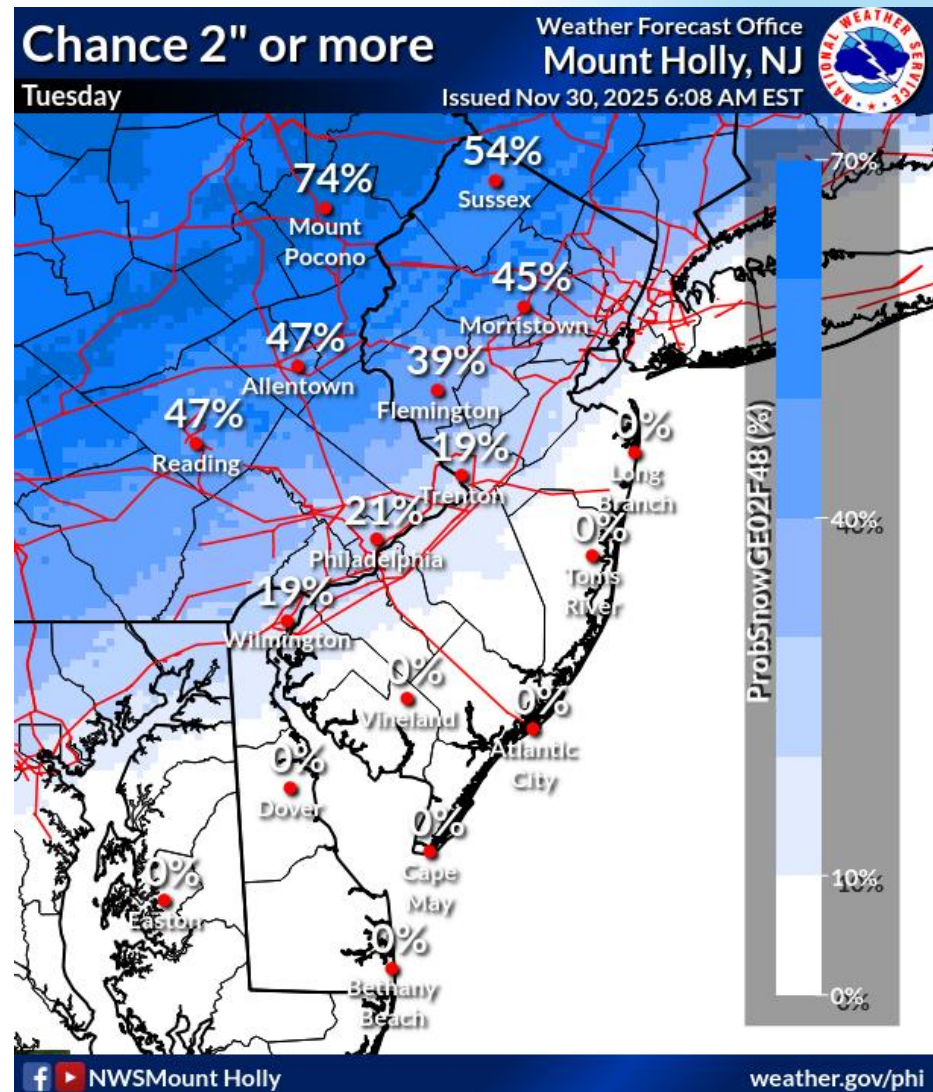
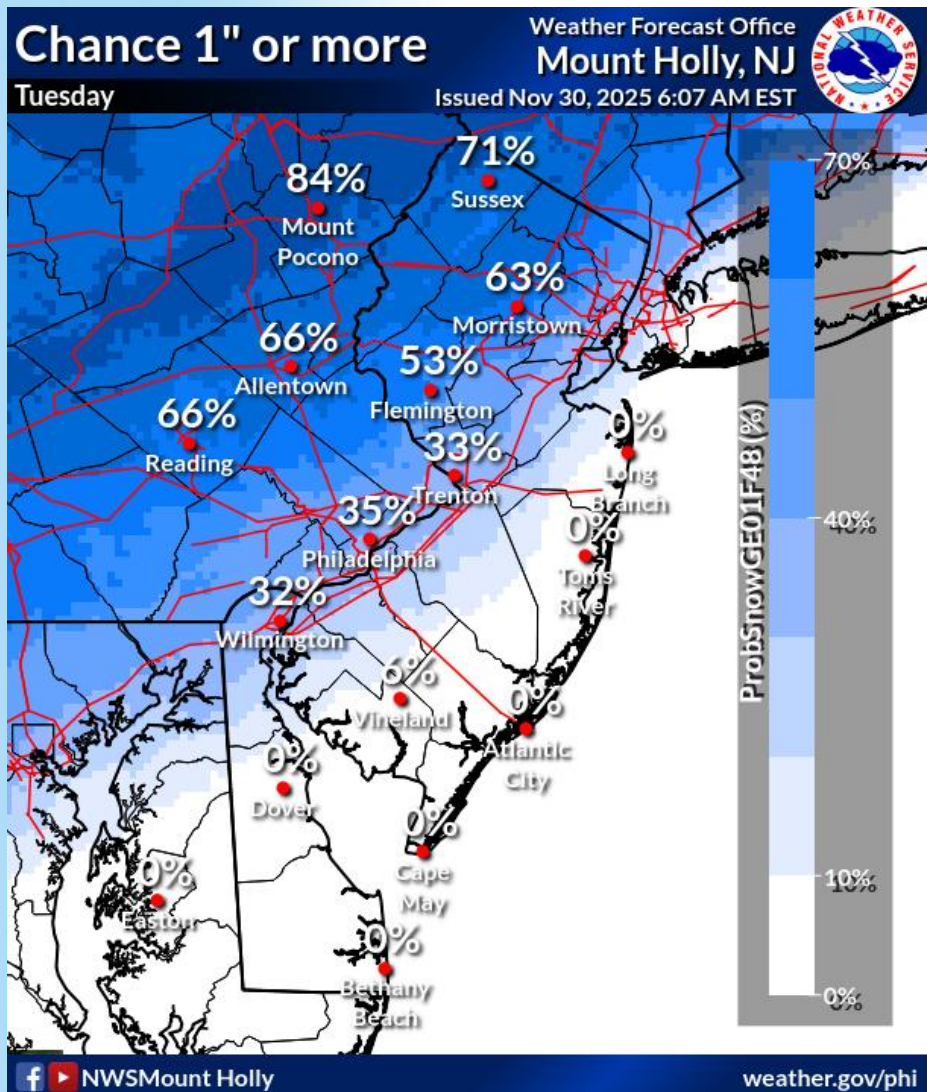
Forecast Snowfall Accumulation



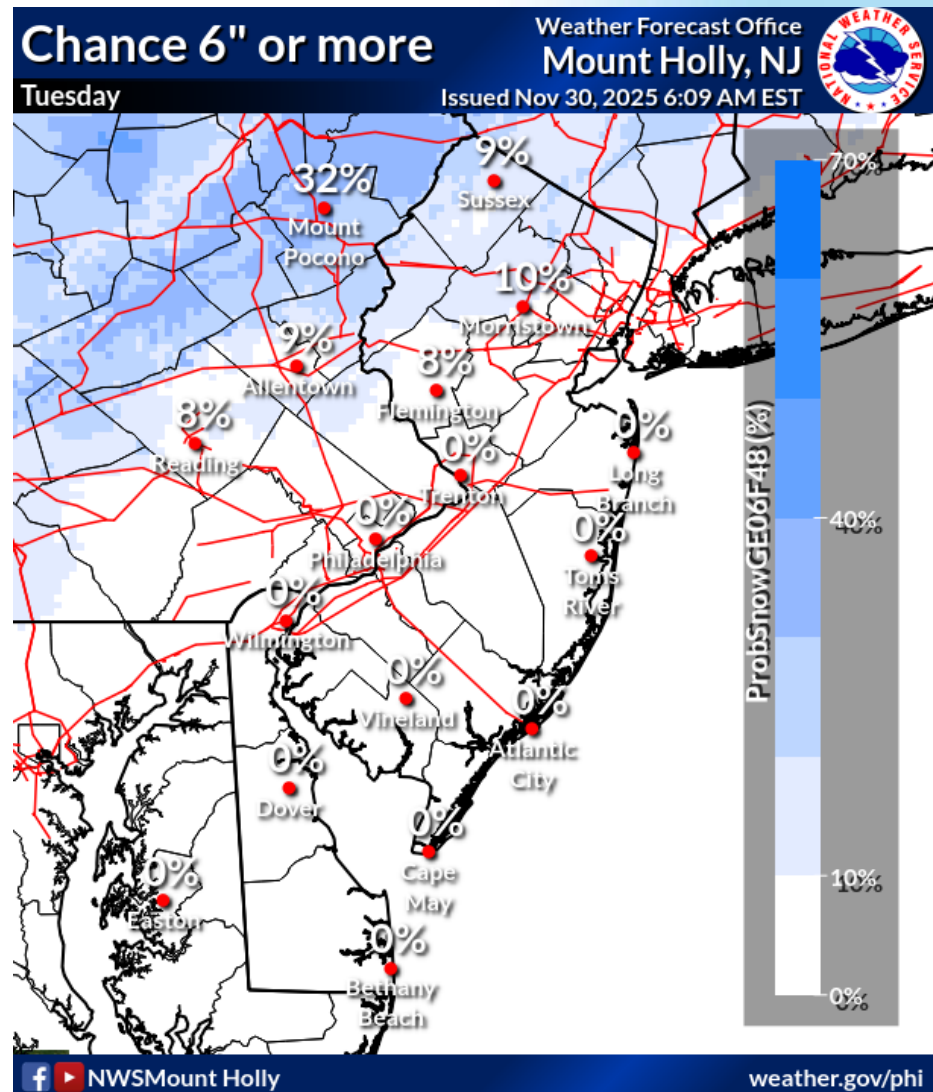
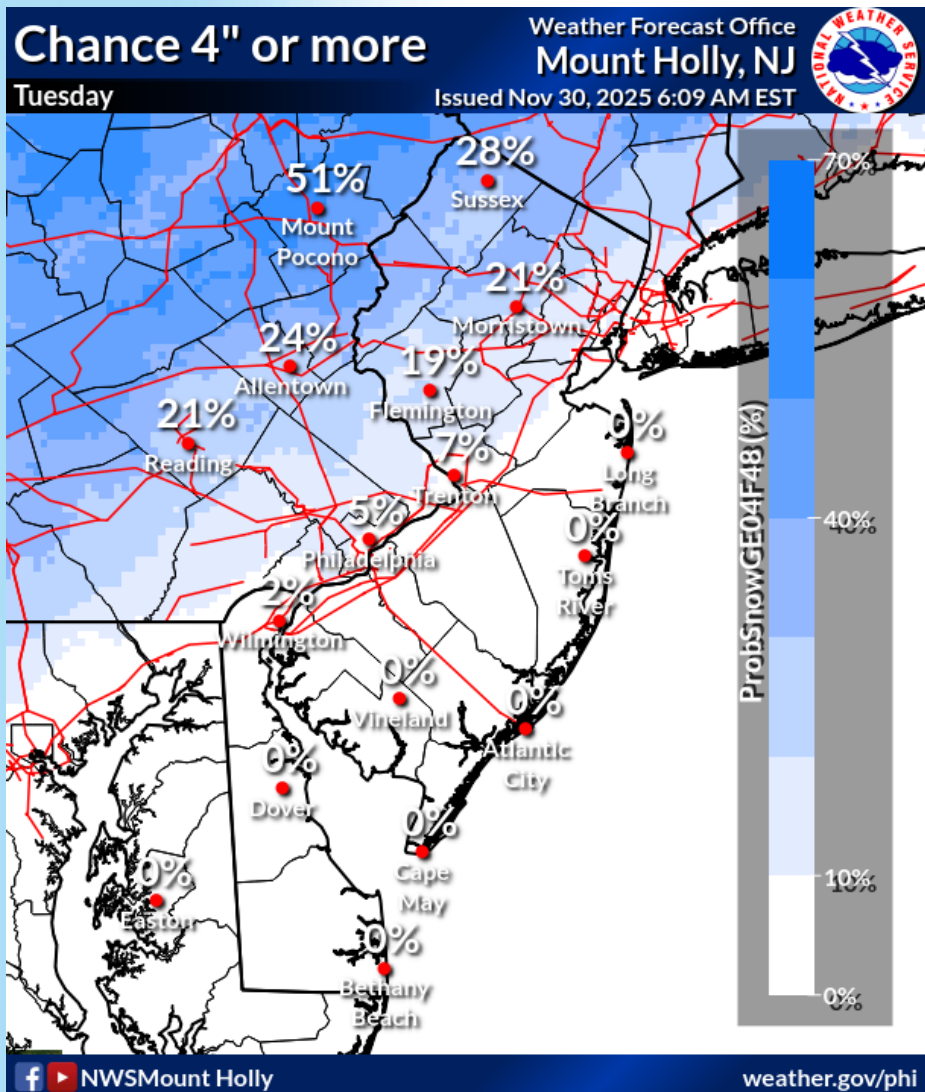
- ✓ Precip beginning as snow NW of I-95, and as snow or rain/snow mix along the I-95 & NJTP corridors. Mostly rain SE of I-95.
- ✓ Precip changing to rain from south to north as the morning and afternoon progress.
- ✓ Low confidence in forecast amounts. See following slides for probability of specific amounts. See following link for more: www.wpc.ncep.noaa.gov/Prob_Precip/

Impacts	Extreme			
	Significant			
	Elevated	X		
	Limited			
	None			
		Low	Moderate	High
		Confidence		

Probability of Exceedance



Probability of Exceedance



Event Summary

- ✓ A storm system will bring widespread precipitation to the region on Tuesday. Precip beginning as snow northwest of I-95, with a transition to all rain from south to north from Tuesday morning and into the early afternoon.
- ✓ Confidence in snowfall amounts remains low at this time. There is potential for 1-4" of snowfall northwest of I-95 and into the I-78 corridor. Farther north, there is potential for snowfall amounts near 4-8", especially at elevations above 1,500 feet in the southern Poconos and NW NJ. Snowfall amounts along the immediate I-95 and NJTP corridors is forecast to remain mostly less than 1", if any snowfall does occur.
- ✓ Rainfall, including liquid equivalent of frozen precip, is forecast to range from around 0.75" to 1.25" across the area. No flooding concerns are anticipated at this time.
- ✓ Gale force wind gusts possible Tuesday night. Winds increasing to 20-30 kts across all coastal waters of NJ and DE, and DE bay. Seas building 5-8 feet.

Contact and Next Briefing Information



Next Briefing

*When: By 5 PM Sunday
November 30, 2025*

Briefing Webpage:

www.weather.gov/media/phi/current_briefing.pdf



Web:

www.weather.gov/phi



Phone (public):

(609) 261-6600



Facebook:

NWSMountHolly



Twitter:

@NWS_MountHolly

Disclaimer: *The information contained within this briefing is time-sensitive, do not use after the next briefing package issuance*